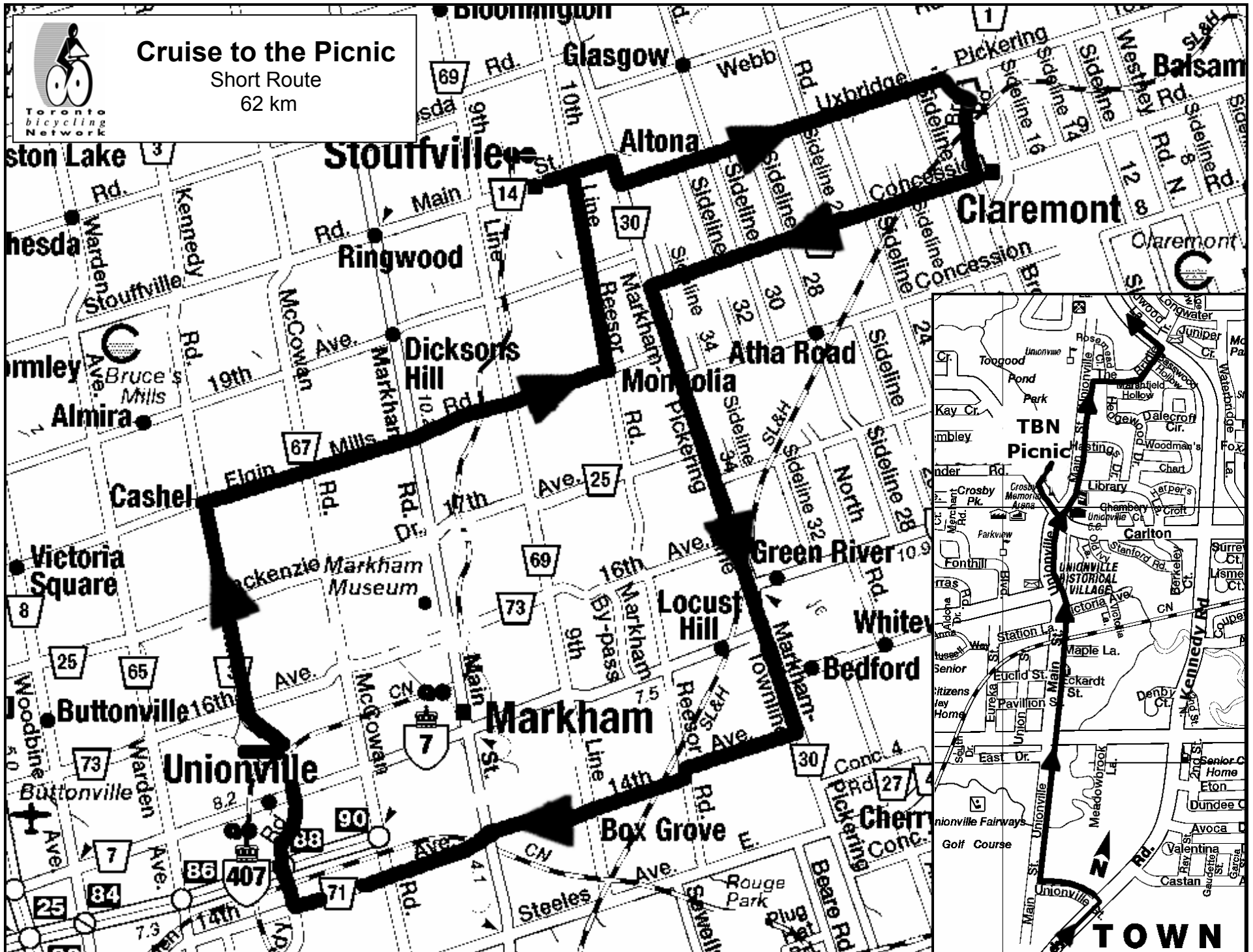




























**Cruise to the Picnic**  
Short Route  
62 km



## Picnic Country Cruise 62km

0	0		Left onto Main St from Parking Lot
2.1	2.1		York Rd 30
0.7	2.8		Uxbridge-Pickering TL
6.9	9.7		Hoxton Rd
1	10.7		Old Brock Rd(no sign)
1.3	12		Central St(Durham Rd 5)
7	19		Durham Rd 5 ends & curves right
0.1	19.1		York Rd 30 at Stop sign
0.1	19.1		Right onto 14th Ave
2.4	30.9		Jog L/ R Ressor Rd to continue on 14th
8.5	39.4		Kennedy Rd (CAUTION - BUSY HWY 407 RAMPS)
1.5	40.9		Unionville St (Honda dealership on left)
0.2	41.1		Main St
1.5	42.6		Carlton Rd
0.2	42.8		Too Good Pond Park for Picnic lunch
0	42.8		Carlton Rd from Too Good Pond Park
0.2	43		Main St
0.6	43.6		Bridle Trail

0.3	43.9		Kennedy Rd
4.7	48.6		Elgin Mills Rd
6.3	54.9		Jog R / L 9th Line to continue on Elgin Mills Rd
2.2	57.1		Ressor Rd(10th Line)
4	61.1		Main St
1.3	62.4		Parking lot